

PLANZEICHEN

Table of symbols and their meanings for the plan, including Dorfgebiet (MD), Grundflächenzahl (GRZ), Geschoßflächenzahl (GFZ), and various types of plantings and boundaries.

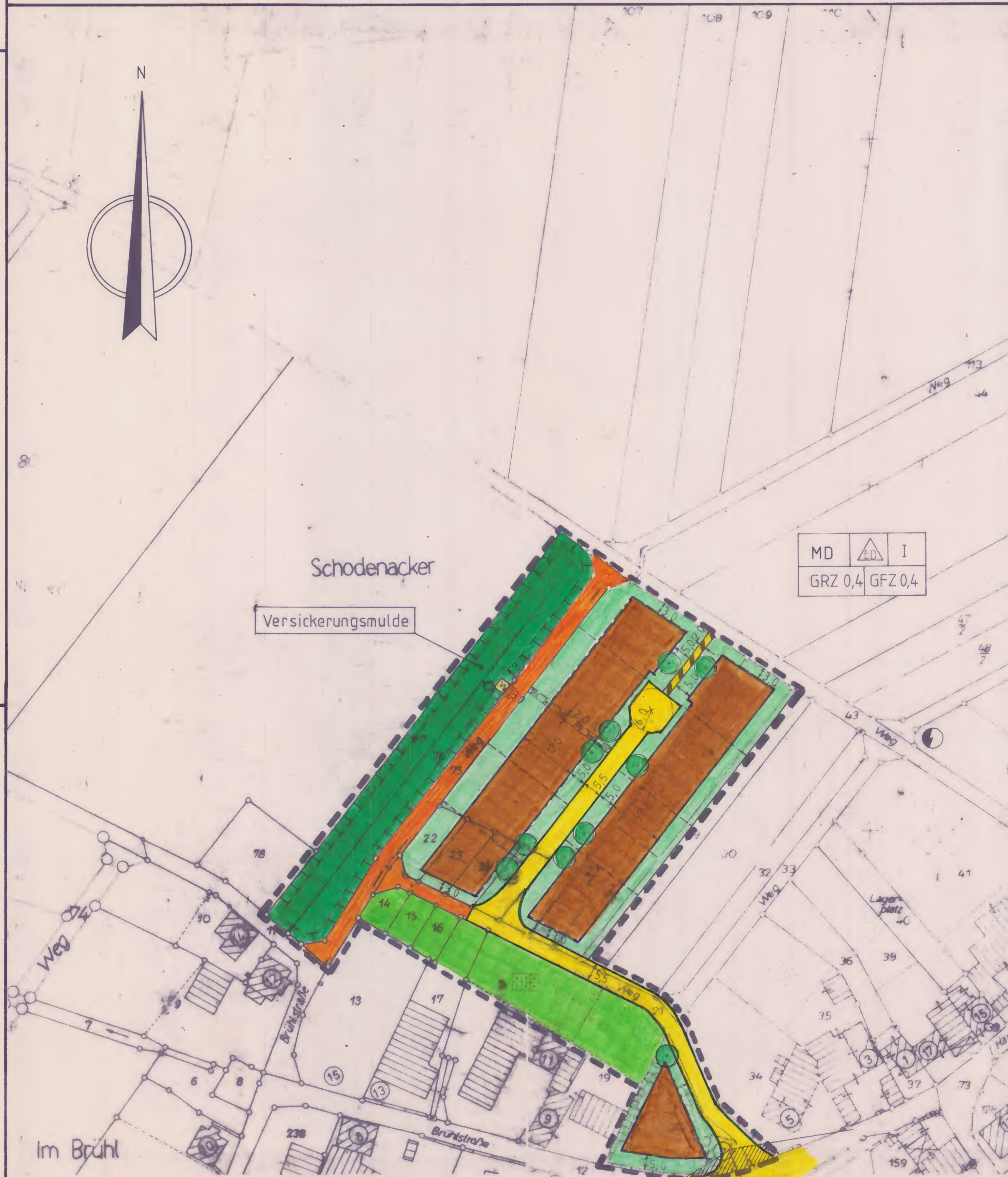
Bebauungsplan

der Ortsgemeinde Schwarzerden

für das Teilgebiet

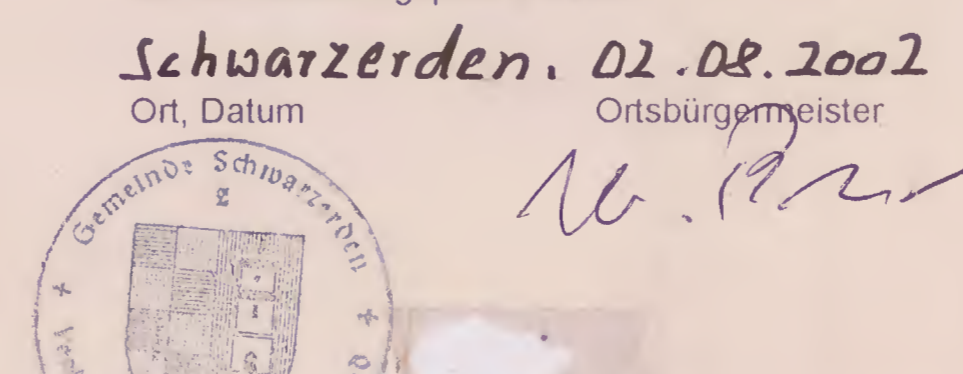
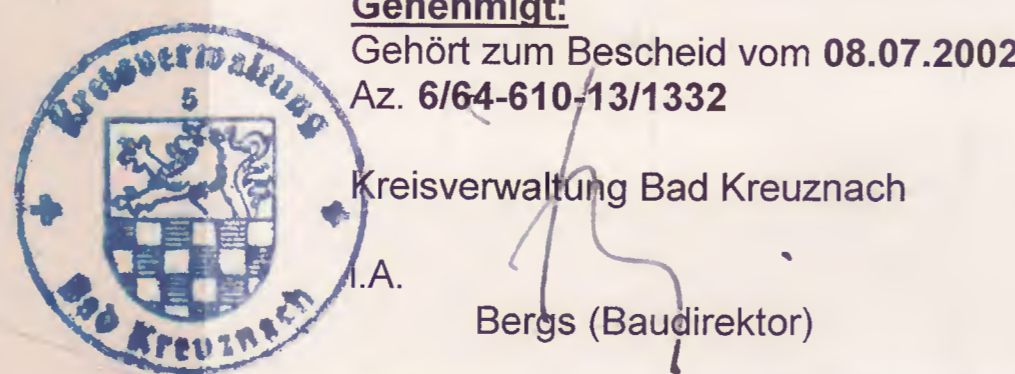


"Schodenacker"

Anlage Flur 2, 3 und 4 M.1:1000



VERFAHRENSVERMERKE

Administrative notes regarding the approval process, including dates and signatures of officials.



RECHTSGRUNDLAGEN

- List of legal references including Baugesetzbuch (BauGB), Landesbauordnung für Rheinland-Pfalz (LBO), and various state laws.

TEXTFESTSETZUNGEN

- Detailed list of regulations and specifications for the development, covering aspects like building height, setbacks, and landscaping.